













Council District 3 2012 Transportation Penny PROPOSED IMPROVEMENTS

 Roads	 Lakes	 County Boundary
Improvement Type		
 Road Only	 Bike and Pedestrian	
 Bike Only	 Road, Bike and Pedestrian	
 Pedestrian Only	 Greenways	
 Road and Bike	 Intersection	
 Road and Pedestrian	 Pedestrian Crossing	

DISCLAIMER: This is a product of the Richland County GIS Department. The data depicted here have been developed with extensive cooperation from other county departments, as well as other federal, state and local government agencies. Reasonable efforts have been made to ensure the accuracy of this map. This product is for informational purposes and may not have been prepared for, or be suitable for legal, engineering, or surveying purposes. This map is provided "AS-IS" without warranties of any kind, either expressed or implied, including but not limited to warranties of suitability to a particular purpose or use. Richland County expressly disclaims responsibility for damages or liability that may arise from the use of this map.

COPYRIGHT © 2012
Richland County Government
2020 Hampton Street
Columbia, SC 29204

