

TRANSPORTATION PROGRAM PUBLIC MEETING

LOWER RICHLAND BLVD WIDENING PUBLIC MEETING

Public Information Meeting – February 28, 2019

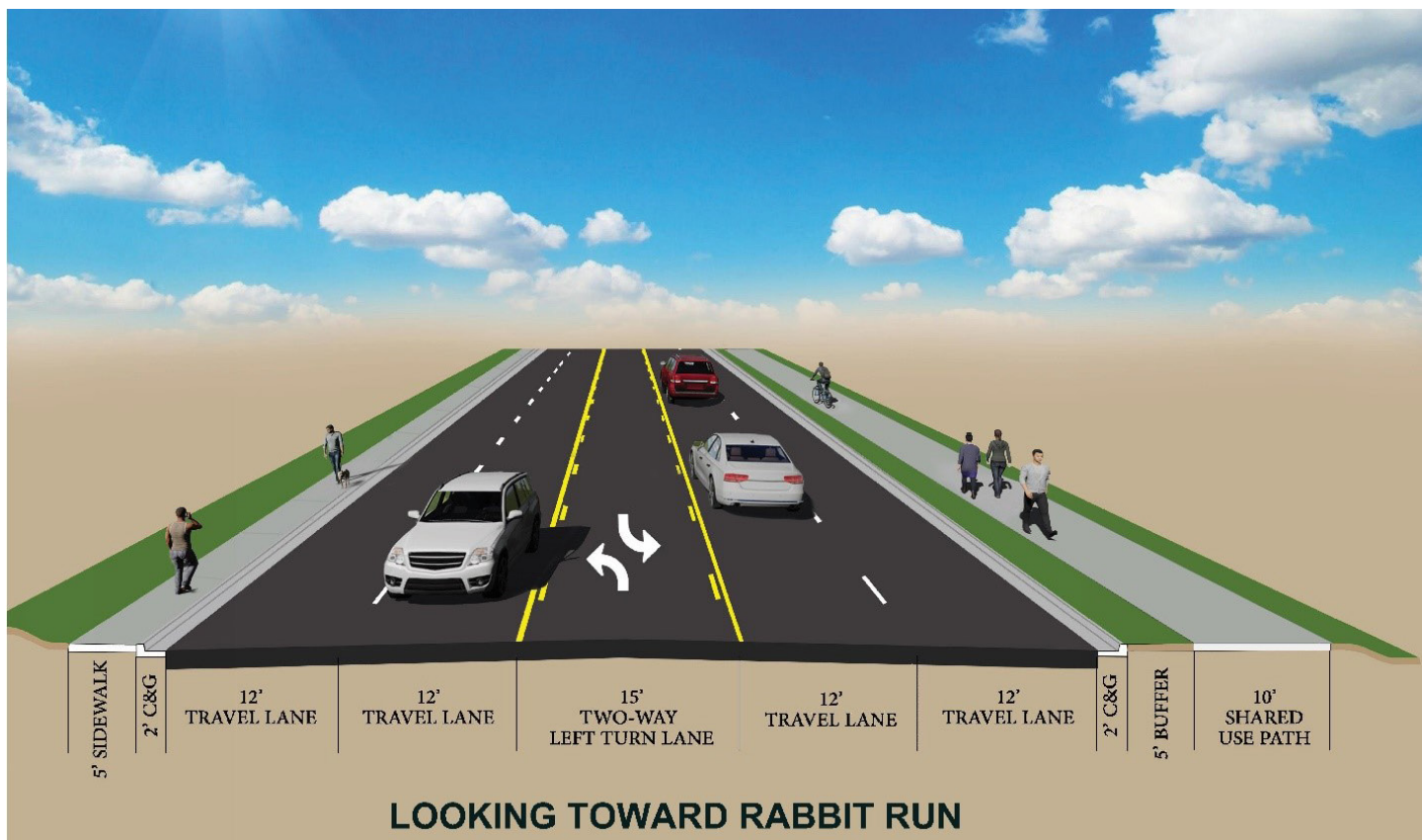
WELCOME


The purpose of the meeting is to gather input from the local community, concerned citizens, and project stakeholders on the widening of Lower Richland Boulevard. This meeting is being conducted in an informal, open house format. You are encouraged to review the various displays and discuss your questions or concerns with any of the project team at the meeting. You are also encouraged to provide written comments on the forms provided so that our team may have a written record of your concerns or suggestions.

PROJECT OVERVIEW

As part of the Richland County Transportation Penny Program, Richland County is proposing to widen Lower Richland Boulevard for approximately .55 miles from Rabbit Run to Garners Ferry Road.

The proposed project will widen Lower Richland Boulevard from two travel lanes to five lanes consisting of four travel lanes, a center median a sidewalk and a shared use path. The proposed changes will improve safety, reduce congestion at the intersections, and address the expected traffic patterns with new developments expected in the future.





TRANSPORTATION PROGRAM PUBLIC MEETING

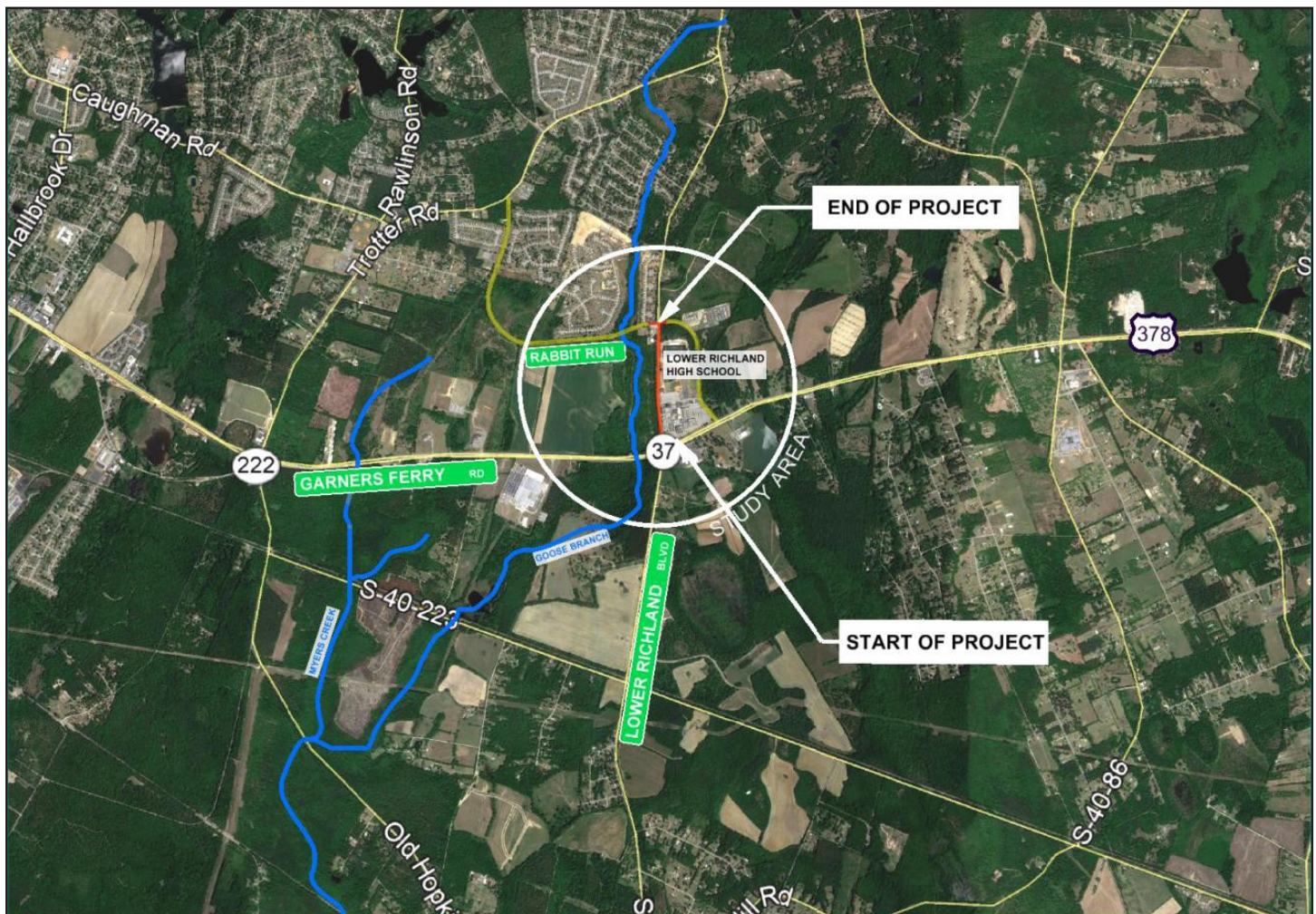
LOWER RICHLAND BLVD WIDENING PUBLIC MEETING

Public Information Meeting – February 28, 2019

PROJECT PATH FORWARD

After the close of the comment period on March 15, 2019, the project team will review and consider all comments received for further development of the project. The information gathered from additional design studies, along with your input will be used to assist with selecting the final design for the proposed project.

Please see the map below.



PROJECT TIMELINE

The following is an estimated schedule for the project:

Second Public Meeting:	Late 2019
Begin Property Negotiations:	Early 2020
Begin Construction:	Late 2020